



Attachment 1

	A	B	C	D	E	F	G
1	SOURCE NAME	TO TRIBUTARY	TOWNSHIP	RANGE	SECTION	QQ	SURVEY CODE AND NUMBER
2	Unnamed Stream	Daveggio Creek	44N	03E	13	NWNE	
3	Unnamed Stream	Daveggio Creek	44N	03E	13	NWSE	
4	Unnamed Stream	Daveggio Creek	44N	03E	13	SENW	
5	Unnamed Stream	Daveggio Creek	44N	03E	13	SWNE	
6	Unnamed Stream	Daveggio Creek	44N	03E	13	SWNE	
7	Unnamed Stream	Little Daveggio Creek	44N	03E	14	NENW	
8	Little Daveggio Creek	Daveggio Creek	44N	03E	14	NESE	
9	Little Daveggio Creek	Daveggio Creek	44N	03E	14	NWSE	
10	Unnamed Stream	Little Daveggio Creek	44N	03E	14	NWSE	
11	Unnamed Stream	Little Daveggio Creek	44N	03E	15	SWNW	
12	Unnamed Pond	Sink	44N	03E	13	NWNE	



**Attachment 2**  
**Place of Use Map Fire Suppression - Water Right No. 91-07953G**  
**National Forests in Idaho and the Kaniku, Lolo and Kootenai NF in Montana**

**Key to Features**

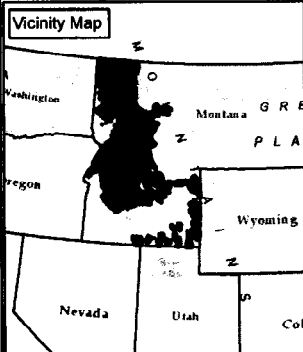
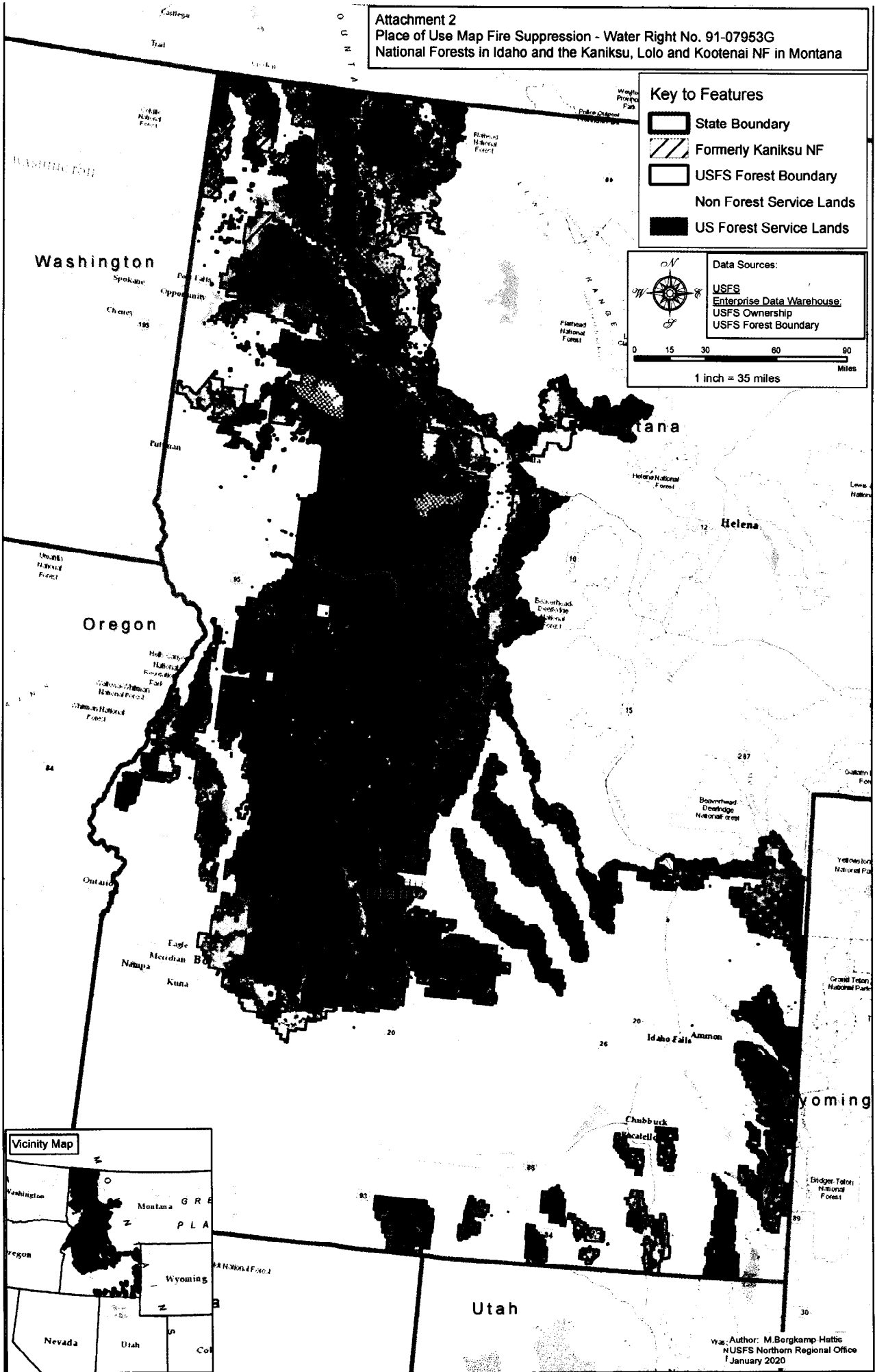
- State Boundary
- Formerly Kaniku NF
- USFS Forest Boundary
- Non Forest Service Lands
- US Forest Service Lands

**Data Sources:**

- USFS
- Enterprise Data Warehouse
- USFS Ownership
- USFS Forest Boundary

1 inch = 35 miles



Author: M. Bergkamp Hattis  
 NUSFS Northern Regional Office  
 January 2020